
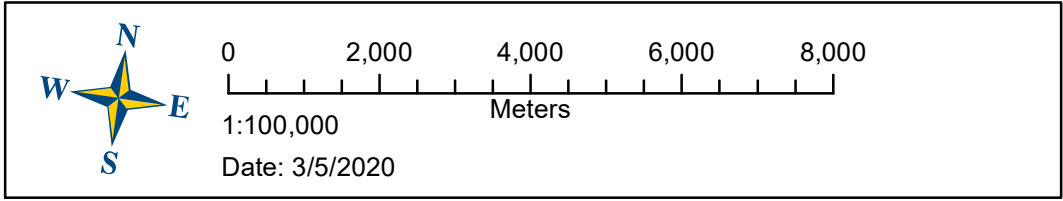










Municipality of South Huron

Reduced Load Limit




 Produced by the County of Huron GIS Services with data supplied under License by Members of the Ontario Geospatial Data Exchange, MVCA, ABCA, SVCA, UTRCA and MNR&F. Orthoimagery flown in 2015. This map is illustrative only. Do not rely on it as a precise indicator of routes, feature locations, nor as a guide to navigation. Copyright © Queen's Printer 2020. 3/5/2020



Road Classification	
	Highways
	County Roads
	Municipal Roads
	Private Urbanized
	Private Not Urbanized
	Future Development
	Urban Area
	Reduced Load Limit